



Map used courtesy of

[http://d-maps.com/pays.php?num\\_pay=273&lang=en](http://d-maps.com/pays.php?num_pay=273&lang=en)

For more maps, see

<http://waveland-weather.org/tx31.php>

# **ABOUT HURRICANES**

---

---

---

---

---

---

---

---

---

---

---

---

---

---

---

---

---

---

---

---

---

---

---

## Hurricane Timeline

---

---

---

---

---

---

---

---

---

---

---

---

---

---

---

---

---

---

---

---

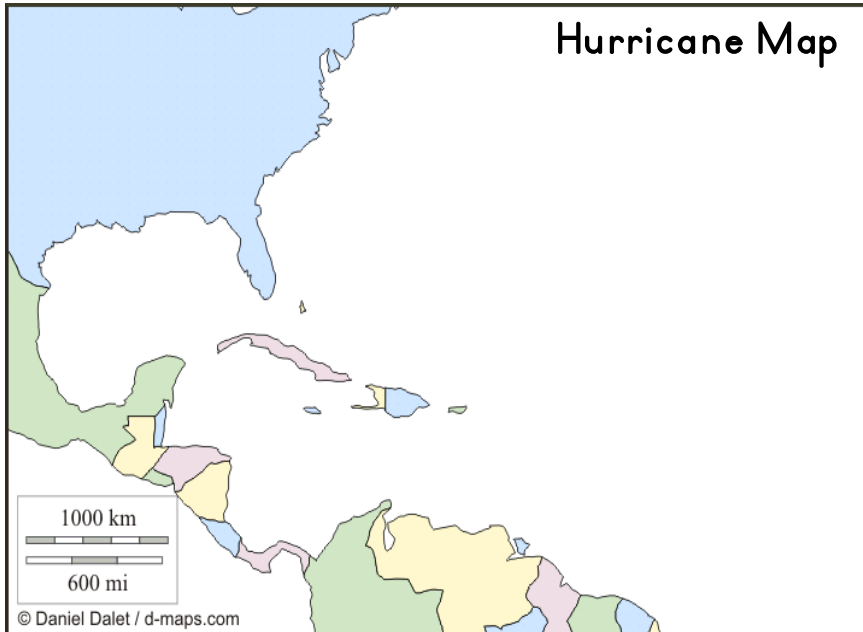
---

---

---

# HURRICANE STUDY

2. Hurricane's Name \_\_\_\_\_




Maximum Wind Speeds \_\_\_\_\_

Maximum Category \_\_\_\_\_

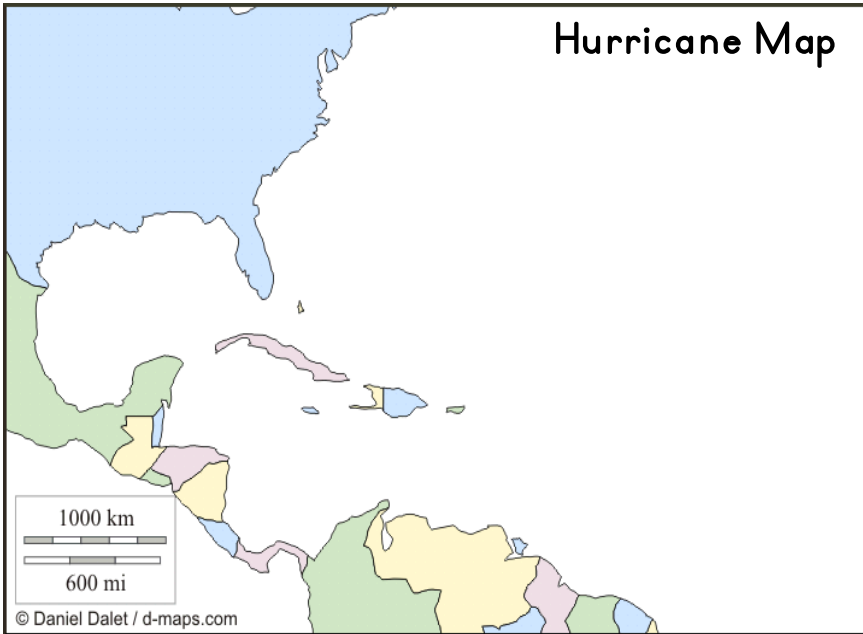
Death Toll \_\_\_\_\_

Damage in Dollars \_\_\_\_\_



# HURRICANE STUDY

I. Hurricane's Name \_\_\_\_\_



Maximum Wind Speeds \_\_\_\_\_

Maximum Category \_\_\_\_\_

Death Toll \_\_\_\_\_

Damage in Dollars \_\_\_\_\_

## Hurricane Timeline

---

---

---

---

---

---

---

---

---

---

---

---

---

---

---

---

---

---

---

---

---

---

---

---